

The Holiday Island Hikers is a 501c3 non-profit organization with two basic goals. First is to promote exercise and social interaction by scheduling hikes every Monday from Labor Day to Memorial Day. Second is to construct and maintain hiking trails in Holiday Island.

Voting members pay a \$20.00 annual membership fee 100% of which goes towards trail construction and maintenance. Social members pay no dues and participate in the hikes and at times volunteer to work on trail projects. Everyone, member or not, is invited to hike.

The hikes vary in difficulty from easy to moderate. Most of the hikes are within 50 miles of Holiday Island with many local. Other hikes may be in the Buffalo River area or at regional parks.



In addition to the trails, Holiday Island allows walking/biking on the cart paths of the 18 and 9-hole golf courses in the mornings and evenings. And many of our hikers enjoy kayaking on beautiful Table Rock Lake and the White River.

For more information contact the Holiday Island Hikers at 660-287-2082 or follow us on Facebook.

Other informative websites:

www.holidayisland.us

www.holidayisland.us/golf

www.hichamber.com


www.visitholidayisland.com

www.retireholidayisland.com

www.himarinafun.com

Holiday Island Hikers

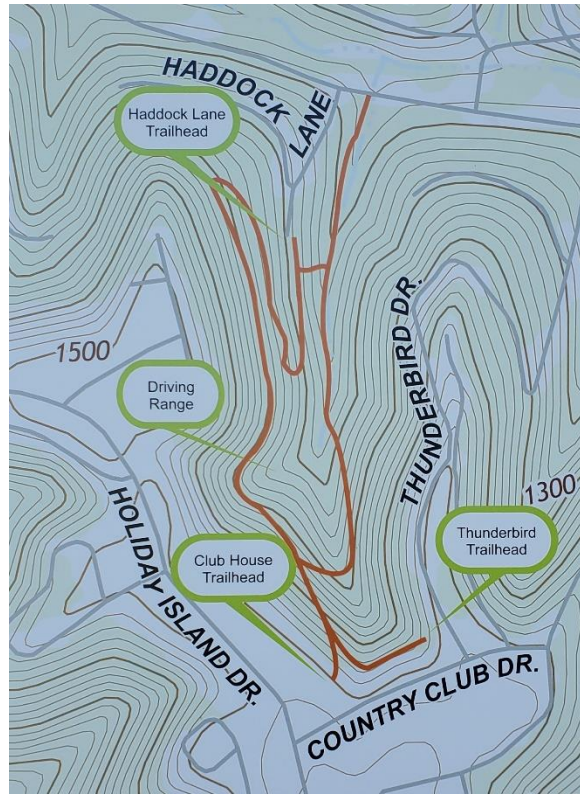
Promoting the enjoyment of the outdoors with friends old and new and working as volunteers to make hiking possible in the beautiful green spaces of Holiday Island, Arkansas.






Starlite North Trail

1.4 miles with great views, wild flowers, forest trail along rock shelves and a creek. Trailhead is just south of Stateline Drive on Starlite Drive very close to the Community Church.



Haddock Lane Trail

Completed in 2019, 2.7 miles of trail through wooded areas with interesting rock formations. Then winding down to follow a creek where beauty abounds year-round. Trailheads on Haddock Lane and Thunderbird Drive. Difficulty moderate due to elevation changes. Starting at Haddock Lane and hiking counterclockwise is the best route.



Leatherwood walking Trail

The Leatherwood Walking Trail is a 0.8 mile (1.6 mile out and back) paved fully handicap accessible track the follows Leatherwood Cove on Table Rock Lake. The trail features views of the lake and a wide variety of wild flowers in the spring.